



Virtual Information Meeting



TRANSPORTATION SPECIAL PURPOSE LOCAL OPTION SALES TAX (T-SPLOST II)

MEETING STARTS AT 6:30pm

T-SPLOST II

STRAIGHT AHEAD

T-SPLOST II



- **OPENING REMARKS-** Antonio Valenzuela, Public Works Director
- **T-SPLOST “EXPLAINED”**
- **T-SPLOST I: AT A GLANCE**
- **TSPLOST II-**
 - Sources of Information
 - Preliminary Project Recommendations
 - Safety and Maintenance Improvements- Resurfacing
 - Bridges
 - Operations and Safety Improvements
 - Sidewalks
- **ADDRESS COMMENTS/FINALIZE LIST**
- **MAYOR AND COUNCIL’S APPROVAL OF FINAL LIST**



T-SPLOST “EXPLAINED”



What is a T-SPLOST?

- A Transportation SPLOST is simply a sales tax where the capital outlays are intended for transportation purposes only
- Senate Bill 369
 - Creates a special district for just Fulton County as a whole and a special district for City of Atlanta.
 - The max rate for Fulton County outside COA is 0.75%. While there is no current legislation that allows for additional tax, this bill limits any future increases to 0.25%. TSPLOST plus any future tax can be no more than 1.0%.
 - The max rate in the City of Atlanta is 0.75%. Under SB 369, the City of Atlanta is allowed up to 0.5 cents for MARTA. The combined tax can be no more than 1.0%. Therefore, TSPLOST for COA would be limited to 0.50 %.



T-SPLOST I AT-A-GLANCE (COSF)



Operations & Safety
\$41.9 Million



Maintenance & Safety
\$36.2 Million



Pedestrian, Bike, Streetscape
& Landscape Projects
\$17.2 Million



Bridges
\$3.7 Million



Program Management
\$5.9 Million



Quick Response
\$2.3 Million



Fulton County Airport
\$1.2 Million

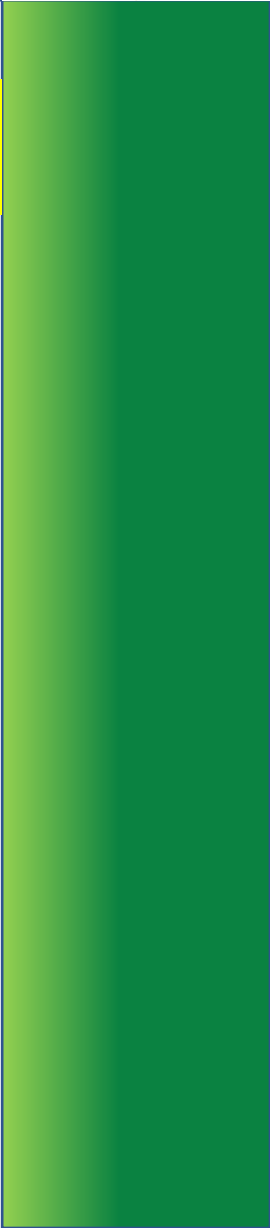
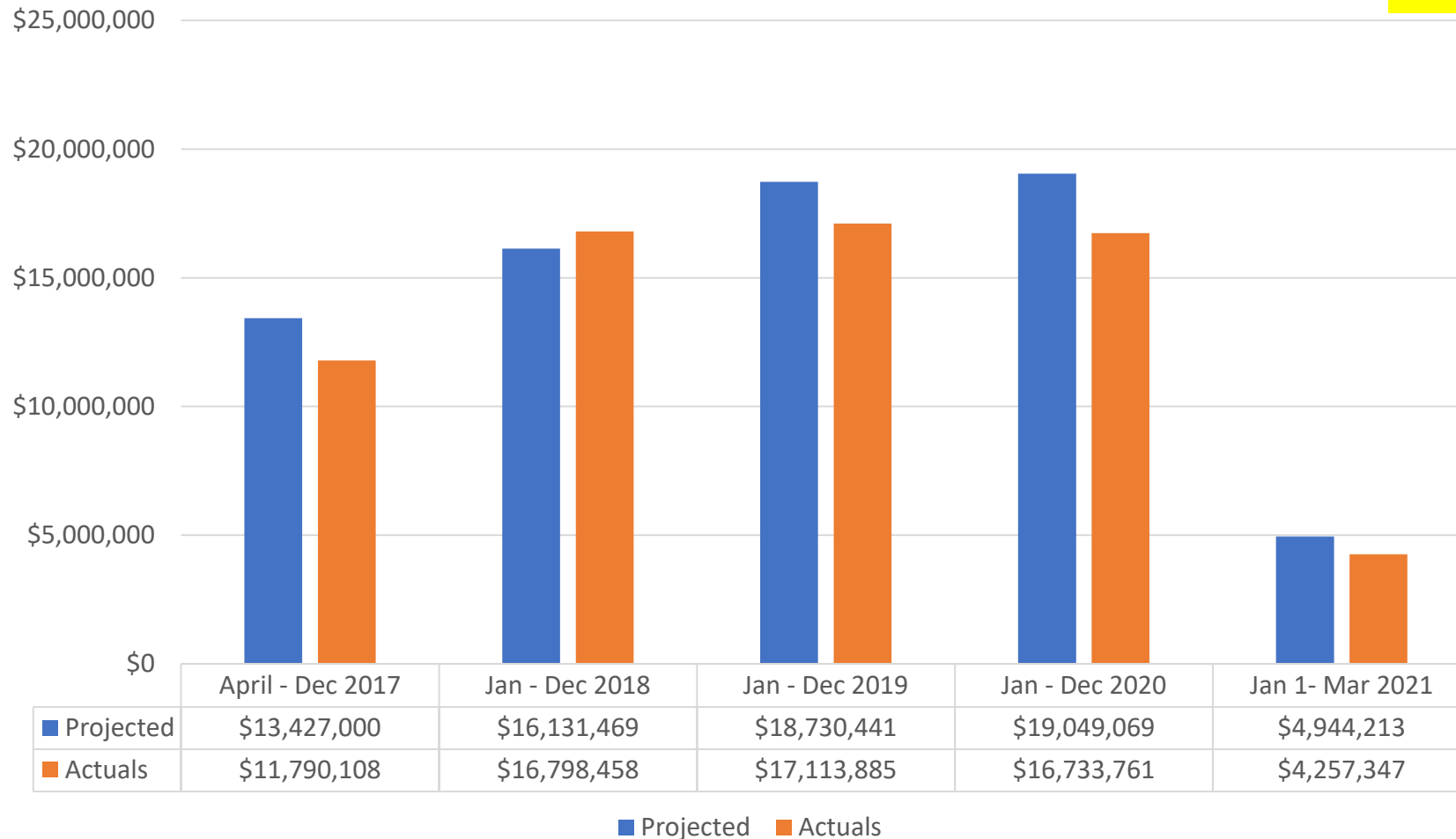
TIERS 1, 2, & 3: \$108.7M

T-SPLOST I AT-A-GLANCE



Revenues April 2017- March 2021
(Projected vs. Actuals)

**Total Received
To Date: \$68.3M**



T-SPLOST I AT-A-GLANCE



EXECUTION



Maintenance & Safety (Resurfacing)

- 12 Corridors Resurfaced (~26 miles)
- 17 Subdivisions Topped (~13 miles)
- 48 Subdivisions Resurfaced (~67 miles)
- 53 Subdivision Scheduled for Resurfacing (~53 miles)
- 2 Corridors Scheduled for Resurfacing (~9 miles)



Operations & Safety

- 1 Intersection Completed
- 21 Intersections in Design/Right-of-Way Acquisition Phases
- Construction Phase



Pedestrian, Bike, Streetscape & Landscape Projects

- 2 Sidewalks in Design/ Phase/ Right-of-Way Acquisition Phases
- Construction Phase



Bridges

- 3 Bridges in Design/ Right-of-Way Acquisition Phases
- Construction Phase

T-SPLOST I AT-A-GLANCE



PLANNING & EXECUTION

DESCRIPTION	TIER I (85%) Estimates	TIER II (15%) Estimates	TOTAL TIERS I & II Estimates	2017	2018	2019	2020	2021
Resurfacing of Corridors	\$9,803,915	\$1,778,326	\$11,582,241	\$2,275,979	\$3,429,837	\$1,248,011	\$2,579,872	\$1,778,326
Cedar Grove Road (Chattahoochee Hills City Limits to Rivertown Rd)	\$1,114,748			\$1,179,801				
New Hope Road (Boat Rock to Cascade Rd)	\$414,358			\$453,951				
Old Fairburn Road (Union Rd to Camp Creek Pkwy)	\$606,253			\$642,227				
Bethsaida Road (Jonesboro Rd to Clayton County Ln)	\$697,059				\$614,322			
Cascade Road (Fulton Ind Blvd to Beechcrest Road SW)	\$1,356,984				\$1,336,163			
Enon Road (Stonewall Tell Rd to Atlanta City limits)	\$921,496				\$752,801			
Rivertown Road (Cochran Mill Rd to Fairburn City Limits)	\$872,352				\$726,550			
Old Bill Cook Road (Buffington Rd to Old National Hwy)	\$438,189					\$458,162		
Creel Road (Old National Hwy to West Rd)	\$295,100					\$283,472		
Welcome All Road (Roosevelt Hwy to South Meadow Pkwy)	\$507,504					\$506,377		
Butner Road (Campbellton Fairburn Rd to City of Atlanta Limits)	\$2,579,872						\$2,579,872	
Merk Road (Butner Rd to Union Rd)		\$622,536						\$622,536

T-SPLOST I AT-A-GLANCE



PLANNING & EXECUTION

DESCRIPTION	TIER I (85%) Estimates	TIER II (15%) Estimates	TOTAL TIERS I & II Estimates	2017	2018	2019	2020	2021
Subdivisions Toppings	\$1,625,475	\$0	\$1,625,475	\$1,634,473	\$0	\$0	\$0	\$97,524
Camp Creek Village (SFR), (LL 73 Dist 14FF)	\$44,140			\$49,491				
Chestnut Ridge @ Cedar Grove	\$41,187			\$39,476				
Falls @ Camp Creek	\$50,297			\$62,067				
Forrest Creek	\$86,578			\$103,523				
Falls @ Cascade Palms Phase 2	\$89,355							\$89,355
Foxfire PH2, (LL 124/133 Dist 13)	\$57,555			\$113,654				
Herron Creek PH2, (LL 99 Dist 14FF, LL 175 Dist 9C)	\$68,057			\$90,131				
Lake Royale U3, (LL 188 Dist 13)	\$43,845			\$32,373				
Le Jardin Multiple Phases	\$250,000			\$245,590				
Merrywod I-III (LL 159/162 Dist 13)	\$94,383			\$97,351				
Overlook Camp Creek 1/1A	\$95,530			\$88,501				
Parks at Cedar Grove 1/2 of Subdivision	\$175,000			\$192,024				

T-SPLOST I AT-A-GLANCE



PLANNING & EXECUTION

DESCRIPTION	TIER I (85%) Estimates	TIER II (15%) Estimates	TOTAL TIERS I & II Estimates	2017	2018	2019	2020	2021
Subdivisions Toppings	\$1,625,475	\$0	\$1,625,475	\$1,634,473	\$0	\$0	\$0	\$97,524
Preston's Vineyard, (LL 169, Dist 9F)	\$19,830			\$26,667				
Providence Glen < (LL 188 Dist 13)	\$42,960			\$50,772				
Renaissance at South Park	\$141,831			\$177,351				
Stoneridge 3	\$168,840			\$89,782				
Thornwood Park , (LL 132/133 Dis 13)	\$101,920			\$129,142				
St. Joseph Phase 1	\$8,169							\$8,169
Towncreek @ Cedar Grove PH2	\$45,998			\$46,579				

T-SPLOST I AT-A-GLANCE



PLANNING & EXECUTION

DESCRIPTION	TIER I (85%) Estimates	TIER II (15%) Estimates	TOTAL TIERS I & II Estimates	2017	2018	2019	2020	2021
Subdivisions Resurfacing	\$23,021,489	\$0	\$23,021,489	\$0	\$7,159,704	\$4,079,245	\$6,367,401	\$3,074,514
Ashley Downs	\$431,006				\$377,254			
Beaver Creek	\$76,623				\$60,231			
Benchmark	\$130,260				\$166,456			
Bentwood Trace	\$76,623				\$98,773			
Bethsaida West	\$394,610				\$82,362			
Deerwood Park	\$206,883				\$207,837			
Devonshire	\$432,922				\$297,506			
Emerald Pointe	\$314,156				\$230,653			
Estes Drive	\$57,468				\$29,728			
Forest Downs	\$319,903				\$339,214			
Hania Flowers Estates	\$281,591				\$212,601			
Hillandale	\$865,844				\$424,896			

T-SPLOST I AT-A-GLANCE



PLANNING & EXECUTION

DESCRIPTION	TIER I (85%) Estimates	TIER II (15%) Estimates	TOTAL TIERS I & II Estimates	2017	2018	2019	2020	2021
Subdivisions Resurfacing	\$23,021,489	\$0	\$23,021,489	\$0	\$7,159,704	\$4,079,245	\$6,367,401	\$3,074,514
Kimberly	\$840,941				\$533,321			
Kimberly Forest	\$76,623				\$39,346			
Kings Ridge	\$38,312				\$327,732			
Lake Feldwood	\$132,175				\$177,660			
Mitchell Crossing	\$36,396				\$30,064			
Monterey	\$346,721				\$271,513			
Morning Creek Estates	\$409,935				\$379,487			
Oak Ridge	\$44,058				\$19,148			
Old National East	\$990,357				\$765,093			
Picardy Circle South	\$61,299				\$47,859			
Ponderosa	\$325,649				\$221,685			
Rebecca Lake	\$59,383				\$95,431			

T-SPLOST I AT-A-GLANCE



PLANNING & EXECUTION

DESCRIPTION	TIER I (85%) Estimates	TIER II (15%) Estimates	TOTAL TIERS I & II Estimates	2017	2018	2019	2020	2021
Subdivisions Resurfacing	\$23,021,489	\$0	\$23,021,489	\$0	\$7,159,704	\$4,079,245	\$6,367,401	\$3,074,514
The Meadows	\$1,095,714				\$708,132			
West Park SD	\$482,727				\$469,940			
Will Lee Pines	\$93,864				\$87,148			
Wolf Creek Forest	\$53,636				\$35,151			
Woodland Estates	\$210,714				\$129,044			
Woodward Estates	\$469,318				\$294,440			
Autumn Lakes						\$57,431		
Chippewa Forest	\$212,630					\$ 240,953		
Creel & Bethsaida Corner	\$9,578							
Creel Crossing	\$80,455					\$ 67,533		
Flat Shoals Estates	\$279,675					\$ 210,978		
Huntington Estates	\$76,623					\$160,756		

T-SPLOST I AT-A-GLANCE



PLANNING & EXECUTION

DESCRIPTION	TIER I (85%) Estimates	TIER II (15%) Estimates	TOTAL TIERS I & II Estimates	2017	2018	2019	2020	2021
Subdivisions Resurfacing	\$23,021,489	\$0	\$23,021,489	\$0	\$7,159,704	\$4,079,245	\$6,367,401	\$3,074,514
Lattimore Park	\$53,636					\$174,195		
Melanie Manor	\$19,156					\$190,980		
Melanie Woods	\$26,818					\$104,604		
Muirwoods	\$308,409					\$184,040		
Oakley Township	\$459,740					\$336,295		
Pointer Ridge	\$1,879,188					\$1,364,734		
Ponderosa Pines	\$97,695					\$81,583		
Red Oak Woods	\$42,143					\$35,366		
Robinson Woods Drive	\$68,961					\$92,695		
Southern Pines Estates	\$187,727					\$273,833		
Thornton Woods	\$189,643					\$199,825		
Village Green	\$76,623					\$78,900		
Waverly Park						\$224,546		

T-SPLOST I AT-A-GLANCE



PLANNING & EXECUTION

DESCRIPTION	TIER I (85%) Estimates	TIER II (15%) Estimates	TOTAL TIERS I & II Estimates	2017	2018	2019	2020	2021
Subdivisions Resurfacing	\$23,021,489	\$0	\$23,021,489	\$0	\$7,159,704	\$4,079,245	\$6,367,401	\$3,074,514
Big Creek	\$95,779						\$95,779	
Bon Haven Estates	\$425,260						\$425,260	
Brentwood Place	\$130,260						\$130,260	
Canaan Trace	\$95,779						\$95,779	
Canaan Walk	\$78,539						\$78,539	
Canaan Woods	\$53,636						\$53,636	
Carlo Woods	\$137,922						\$137,922	
Cascade Hills	\$379,286						\$379,286	
Cascade Knolls	\$136,006						\$136,006	
Cascade Knolls Drive	\$47,890						\$47,890	
Central Park	\$32,565						\$32,565	
Cliftondale	\$522,955						\$522,955	

T-SPLOST I AT-A-GLANCE



PLANNING & EXECUTION

DESCRIPTION	TIER I (85%) Estimates	TIER II (15%) Estimates	TOTAL TIERS I & II Estimates	2017	2018	2019	2020	2021
Subdivisions Resurfacing	\$23,021,489	\$0	\$23,021,489	\$0	\$7,159,704	\$4,079,245	\$6,367,401	\$3,074,514
Derrick Creek	\$76,623						\$76,623	
Enon Forest	\$362,045						\$362,045	
Falcon Forest	\$113,019						\$113,019	
Feldwood Pines	\$65,130						\$65,130	
Fox Fire S/D	\$377,370						\$377,370	
Granada	\$76,623						\$76,623	
Providence Glen	\$61,299						\$61,299	
Ravenswood Drive	\$36,396						\$36,396	
Hidden Valley	\$86,201						\$86,201	
Jamaica	\$116,851						\$116,851	
Kensington Woods	\$53,636						\$53,636	
Kings Crest Court	\$24,903						\$24,903	

T-SPLOST I AT-A-GLANCE



PLANNING & EXECUTION

DESCRIPTION	TIER I (85%) Estimates	TIER II (15%) Estimates	TOTAL TIERS I & II Estimates	2017	2018	2019	2020	2021
Subdivisions Resurfacing	\$23,021,489	\$0	\$23,021,489	\$0	\$7,159,704	\$4,079,245	\$6,367,401	\$3,074,514
Lake Royale	\$304,578						\$304,578	
Marion Woods Estates	\$65,130						\$65,130	
Montclair Estates	\$348,636						\$348,636	
Nassau Village	\$57,468						\$57,468	
Normandy	\$356,299						\$356,299	
Parkland Woods	\$70,877						\$70,877	
Pointe Verda	\$109,188						\$109,188	
Sable Chase S/D	\$480,812						\$480,812	
Smoke Ridge	\$250,942						\$250,942	
Southern Colony	\$17,240						\$17,240	
Thaxton Reserve	\$344,805						\$344,805	
Tacoma Forest	\$235,617						\$235,617	

T-SPLOST I AT-A-GLANCE



PLANNING & EXECUTION

DESCRIPTION	TIER I (85%) Estimates	TIER II (15%) Estimates	TOTAL TIERS I & II Estimates	2017	2018	2019	2020	2021
Bridges	\$2,200,000	\$1,500,000	\$3,700,000	\$0	\$160,000	\$1,500,000	\$690,000	\$1,350,000
Butner Road over Camp Creek	\$1,600,000				\$160,000	\$1,440,000		
Enon Road over Camp Creek Tributary (Timber Bridge)	\$600,000					\$60,000	\$540,000	
Bethsaida over Morning Creek		\$1,500,000					\$150,000	\$1,350,000

T-SPLOST I AT-A-GLANCE



PLANNING & EXECUTION

DESCRIPTION	TIER I (85%) Estimates	TIER II (15%) Estimates	TOTAL TIERS I & II Estimates	2017	2018	2019	2020	2021
Operations and Safety Improvements	\$32,158,400	\$9,824,400	\$41,982,800	\$1,964,200	\$6,461,120	\$10,627,560	\$6,702,560	\$16,227,360
Bethsaida Road @ Creel Road	\$1,353,600						\$135,360	\$1,218,240
Butner Road @ Camp Creek Parkway	\$3,174,000			\$317,400	\$2,856,600			
Butner Road @ Union Road	\$1,986,000			\$198,600	\$1,787,400			
Campbellton Road @ Stonewall Tell Road	\$1,422,000				\$142,200	\$1,279,800		
Campbellton-Fairburn Road @ Jones Road	\$1,464,000			\$146,400		\$1,317,600		
Cascade-Palmetto Highway @ West Stubbs Road	\$1,554,000			\$155,400		\$1,398,600		
Feldwood Road @ Bench Mark Drive	\$775,200				\$77,520	\$697,680		
Fulton Industrial Boulevard- Streetscapes and pedestrian upgrades from Frederick Dr. to MLK Jr. Dr inc. I-20 Interchange Ramps	\$1,000,000			\$1,000,000				
Old Fairburn Road @ Union Road	\$1,464,000			\$146,400	\$1,317,600			
Rivertown Road @ Cedar Grove Road	\$1,310,000				\$131,000	\$1,179,000		
Stonewall Tell Road @ Union Road	\$1,488,000				\$148,800	\$1,339,200		
Demooney Road @ West Stubbs Road	\$1,422,000					\$142,200	\$1,279,800	

T-SPLOST I AT-A-GLANCE



PLANNING & EXECUTION

DESCRIPTION	TIER I (85%) Estimates	TIER II (15%) Estimates	TOTAL TIERS I & II Estimates	2017	2018	2019	2020	2021
Operations and Safety Improvements	\$32,158,400	\$9,824,400	\$41,982,800	\$1,964,200	\$6,461,120	\$10,627,560	\$6,702,560	\$16,227,360
Enon Road @ Stonewall Tell Road	\$1,674,000					\$167,400	\$1,506,600	
Feldwood Road @ Morning Creek Drive	\$952,800					\$95,280	\$857,520	
Fulton Industrial Boulevard @ Cascade Road	\$1,000,000					\$100,000	\$900,000	
Butner Road @ Pittman Road	\$1,412,000						\$141,200	\$1,270,800
Stonewall Tell Road @ Jones Road/Pittman Road	\$1,608,000					\$160,800	\$1,447,200	
Welcome All Road @ Jailette Road	\$1,070,400						\$107,040	\$963,360
Welcome All Road @ Scarboro Road	\$1,556,400						\$155,640	\$1,400,760
West Stubbs Road @ Butner Road	\$1,722,000						\$172,200	\$1,549,800
Aldredge Road @Merk Road		\$984,000						\$984,000
Bethsaida Road @ Old National Hwy.		\$1,788,000						\$178,800
Butner Road @ Aldredge Road		\$1,434,000						\$143,400
Fulton Industrial Boulevard-Sidewalks corridor-wide		\$500,000						\$500,000

T-SPLOST I AT-A-GLANCE



PLANNING & EXECUTION

DESCRIPTION	TIER I (85%) Estimates	TIER II (15%) Estimates	TOTAL TIERS I & II Estimates	2017	2018	2019	2020	2021
Operations and Safety Improvements	\$32,158,400	\$9,824,400	\$41,982,800	\$1,964,200	\$6,461,120	\$10,627,560	\$6,702,560	\$16,227,360
Washington Road @ Roosevelt Highway		\$2,449,200						\$2,449,200
Welcome All Road @ Will Lee Road		\$1,669,200						\$166,920

T-SPLOST I AT-A-GLANCE



PLANNING & EXECUTION

DESCRIPTION	TIER I (85%) Estimates	TIER II (15%) Estimates	TOTAL TIERS I & II Estimates	2017	2018	2019	2020	2021
Operations and Safety Improvements	\$32,158,400	\$9,824,400	\$41,982,800	\$1,964,200	\$6,461,120	\$10,627,560	\$6,702,560	\$16,227,360
Signal Upgrades	\$2,750,000	\$0	\$2,750,000	\$0	\$0	\$2,750,000	\$0	\$0
Flat Shoals Rd at Old National Hwy	\$250,000					\$250,000		
Flat Shoals Rd at Hemperly Rd	\$250,000					\$250,000		
Flat Shoals Rd at Kimberly Mill Road	\$250,000					\$250,000		
Flat Shoals Rd at Red Oak Rd	\$250,000					\$250,000		
Flat Shoals Rd at Hidden Brook Dr	\$250,000					\$250,000		
Flat Shoals Rd at Connell Rd	\$250,000					\$250,000		
Flat Shoals Rd at Buffington Rd	\$250,000					\$250,000		
Flat Shoals Rd at I -85 North	\$250,000					\$250,000		
Flat Shoals Rd at I -85 South	\$250,000					\$250,000		
Flat Shoals Rd at Feldwood Rd	\$250,000					\$250,000		
Flat Shoals Rd at Mallory Rd	\$250,000					\$250,000		
ATMS	\$0	\$1,000,000	\$1,000,000	\$0	\$0	\$0	\$0	\$1,000,000
Flat Shoals Road ATMS		\$1,000,000						\$1,000,000

T-SPLOST I AT-A-GLANCE



PLANNING & EXECUTION

DESCRIPTION	TIER I (85%) Estimates	TIER II (15%) Estimates	TOTAL TIERS I & II Estimates	2017	2018	2019	2020	2021
Operations and Safety Improvements	\$32,158,400	\$9,824,400	\$41,982,800	\$1,964,200	\$6,461,120	\$10,627,560	\$6,702,560	\$16,227,360
Signal Upgrades	\$2,750,000	\$0	\$2,750,000	\$0	\$0	\$2,750,000	\$0	\$0
Flat Shoals Rd at Old National Hwy	\$250,000					\$250,000		
Flat Shoals Rd at Hemperly Rd	\$250,000					\$250,000		
Flat Shoals Rd at Kimberly Mill Road	\$250,000					\$250,000		
Flat Shoals Rd at Red Oak Rd	\$250,000					\$250,000		
Flat Shoals Rd at Hidden Brook Dr	\$250,000					\$250,000		
Flat Shoals Rd at Connell Rd	\$250,000					\$250,000		
Flat Shoals Rd at Buffington Rd	\$250,000					\$250,000		
Flat Shoals Rd at I -85 North	\$250,000					\$250,000		
Flat Shoals Rd at I -85 South	\$250,000					\$250,000		
Flat Shoals Rd at Feldwood Rd	\$250,000					\$250,000		
Flat Shoals Rd at Mallory Rd	\$250,000					\$250,000		
ATMS	\$0	\$1,000,000	\$1,000,000	\$0	\$0	\$0	\$0	\$1,000,000
Flat Shoals Road ATMS		\$1,000,000						\$1,000,000

T-SPLOST I AT-A-GLANCE



PLANNING & EXECUTION

DESCRIPTION	TIER I (85%) Estimates	TIER II (15%) Estimates	TOTAL TIERS I & II Estimates	2017	2018	2019	2020	2021
Pedestrian Bike Improvements	\$4,250,000	\$0	\$4,250,000	\$2,000,000	\$2,250,000	\$0	\$0	\$0
Danforth Road (Rehoboth Circle to Cascade Road)	\$2,250,000				\$2,250,000			
Enon Road (Lynarbor Lane to Sanford J. Jones)	\$2,000,000			\$2,000,000				
Fulton County Airport Improvements	\$1,189,500	\$0	\$1,189,500	\$0	\$189,500	\$0	\$1,000,000	\$0
Charlie Brown Airport-Matching Funds	\$1,000,000						\$1,000,000	
Aviation Circle Paving	\$189,500				\$189,500			

T-SPLOST I AT-A-GLANCE



PLANNING & EXECUTION

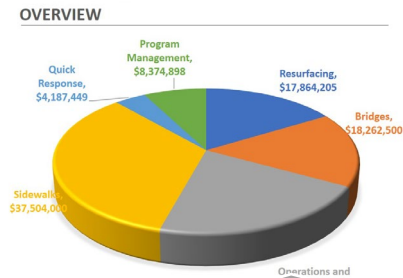
DESCRIPTION	TIER I (85%) Estimates	TIER II (15%) Estimates	TOTAL TIERS I & II Estimates	2017	2018	2019	2020	2021
Quick Response Projects (2%)	\$1,648,045	\$290,832	\$1,938,877	\$323,146	\$323,146	\$323,146	\$323,146	\$646,293
Derrick Road					\$85,486			
Hunter Road						\$433,648		
Striping						\$180,581		
Wolf Club Drive (Enon Rd to End)								
Wolf Creek Lane (Wolf Club Drive to End)								
PM/CM (5.5%)	\$4,417,275	\$779,519	\$5,196,794	\$589,689	\$715,284	\$814,638	\$1,288,497	\$1,788,686
T278 CEI Services						\$101,744		
Jacobs CEI- TSPLOST						\$323,616		
2021 PM/CM Services							\$321,725	
Jacobs CEI- Butner Rd at Stonewall Tell							\$286,513	
TOTAL TIERS I & II	\$80,314,099	\$14,173,076	\$94,487,175	\$8,787,487	\$20,688,591	\$18,592,601	\$18,951,476	\$24,962,703
SPENT TO DATE						\$36,684,077		

T-SPLOST II

TIERS 1, 2, & 3: \$90.3M




SOURCES OF THE DATA/PROJECTS (TIERS I, II, & III)



(TSPLOST I)-TIER 2 & 3 PROJECTS



PAVEMENT CONDITION ASSESSMENT



SeeClickFix



FIELD OBSERVATIONS/ASSESSMENTS



RESIDENTS OF THE CITY



UNFORSEEN CONDITIONS



SPECIAL STUDIES

T-SPLOST II **DRAFT** RECOMMENDATIONS



Maintenance and Safety Enhancements



Resurfacing of Corridors

Corridors	From	To	District
BAKERS FERRY RD SW	Boat Rock Road	Fulton Industrial Blvd SW	1
BINFORD ROAD	Boat Rock Road	Easton Drive	1
BOAT ROCK RD SW	Campbellton Road	Fulton Industrial Blvd	1
EASTON DRIVE	Elva Drive	Boat Rock Rd	1
ELVA DRIVE	Bruce Place	Easton Drive	1
ERIN RD SW	Enon Rd SW	City Limit (Kenny Rd SW)	1
GARRISON DRIVE	Austin Rd	End	1
RESEARCH DRIVE	Cascade Rd	Atlanta City limits	1
VILLAGE DR SW	Fairburn Road	End	1
WESTLAKE PKWY SW	Camp Creek Parkway	End	1
ISMAL DR SW	Lynn Hill Dr SW	Kiram Terrace	2
MILES RD	Enon Road	Union Road	2
OLD CAMPBELLTON RD SW	Campbellton Rd SW	Rocky Head Rd SW	2
MASON ROAD	Roosevelt Hwy	City limits	3
PITTMAN RD	Stonewall Tell Rd	Butner Rd	3
PITTMAN RD	Butner Road	Derrick Road	3
RIDGE ROAD	Campbellton-Fairburn Rd	Cedar Grove Road	3
STONEWALL TELL ROAD	Butner Road	City limits	3
WASHINGTON ROAD	Roosevelt Hwy	City limits	3
WHITE CITY RD	Roosevelt Hwy	City Limits	3
WILL LEE ROAD	Ben Hill Road	Welcome All Road	3

T-SPLOST II **DRAFT** RECOMMENDATIONS



Maintenance and Safety Enhancements



Resurfacing of Corridors

Corridors	From	To	District
JONES ROAD	Campbellton-Fairburn Rd	Stonewall Tell Road	3,4
BELL TELL RD	Cedar Grove Rd	End	4
BETHLEHEM RD	Campbellton-Fairburn Rd	End	4
BISHOP RD	Herndon Rd	Rivertown Rd	4
CLARK RD	Ridge Rd	Bethlehem Rd	4
COLONIST DRIVE	Line Creek Rd	McClure Rd	4
DEMOONEY RD	Butner Road	SR 92	4
DERRICK ROAD	South Fulton Parkway	Koweta Road	4
EAST STUBBS RD	Demooney Rd	Stonewall Tell Rd	4
GULLATT ROAD	Bridge	R/R(McLarin)	4
HALL RD	Bridge	Ridge Rd	4
HERNDON RD	Hobgood Rd	Fairburn City limits	4
HOBGOOD RD	Roosevelt Hwy	Rivertown Rd	4
JOHN RIVERS RD	Rivertown Road	City Limits	4
JONES RD	Hall Rd	SR 92	4
KOWETA RD	Campbellton-Fairburn Rd	Jolly Lane	4
KOWETA TRL	Koweta Rd	End	4
NORTHCUTT RD	Petersburg Rd	Cedar Grove Rd	4
ONO RD	Wilkerson Mill Rd	Hobgood Rd	4
RETAREE RD	Cochran Rd	Campbellton-Fairburn Rd	4
SHORT RD	Cedar Grove Rd/SF Parkway	Rivertown Rd/Harbor Grove Rd	4
WHITE MILL RD	Rivertown Road	Campbellton-Fairburn Road	4

T-SPLOST II **DRAFT** RECOMMENDATIONS



**Maintenance and Safety
Enhancements**



Resurfacing of Corridors

Corridors	From	To	District
WILKERSON MILL RD	Within city limits	Within city limits	4
FELDWOOD PL	Feldwood Rd	End	5
OLD FAIRBURN ROAD	Buffington Road	Gwendoline Drive	5
STACKS RD	Feldwood Road	End	5
FAYETTEVILLE RD	Spence Rd	City Limit	7
GRAHAM DR	Oakley Industrial Blvd	City Limits	7
MILAM ROAD	City limits	Fayette county line	7
OAKLEY RD	200' E Of Plantation Road	Sr 92/Spence Road)	7

T-SPLOST II **DRAFT** RECOMMENDATIONS



**Maintenance and
Safety Enhancements**



Subdivision Topping

SUBDIVISION	District
PARKVIEW ESTATES	3
ASHWOOD ESTATES	4
BISHOP PLACE	4
CEDAR GROVE VILLAGE	4
CEDAR GROVE VILLAGE	4
COOKS LANDING	4
ESTATES AT WALDEN PARK	4
HAMPTON OAKS	4
HERNDON WOODS	4
LAKES AND VILLAGE AT CEDAR GROVE	4
LAKES AT WHITE MILL	4
LEGACY AT CEDAR GROVE	4
LEXINGTON PARK	4
PARKS AT CEDAR GROVE	4
RIVERTOWN MILL	4
SIERRA ESTATES, PH 1	4
ST JOSEPHS	4
ST MARTINS LANDING	4
TWIN CREEK CROSSING	4
WILKERSON MILL PARK	4
WILLOW CREEK	4
MALLORY WALK	5
OAKS AT FLAT SHOALS	6
OLD JONESBORO LANDING	7
ROSE CREST	7

T-SPLOST II **DRAFT** RECOMMENDATIONS



**Maintenance and
Safety Enhancements**



Subdivision Resurfacing

SUBDIVISION	District
BARRINGTON TRACE	1
CAMBRIDGE COMMONS	1
CASCADE GLEN	1
CASCADE MANOR	1
CASCADE OAKS	1
ENON PINES	1
LOCH LOMOND	1
REGENCY HILLS	1
SANDTOWN CENTER	1
WYNN CREEK	1
CREEKSIDE	3
GREENTREE	3
HERITAGE PARK	3
HERRING CREEK	3
JAILLETTE ESTATES	3
KENSINGTON HEIGHTS	3
LAKESIDE MANOR	3
MAGNOLIA ESTATES	3
PARKWAY VILLA	3
PITTMAN PARK	3
RETREAT AT JONES MILL	3
STONEWALL MANOR	3
UNION CROSSING	3
VERMONT ESTATES	3

T-SPLOST II **DRAFT** RECOMMENDATIONS



**Maintenance and
Safety Enhancements**



Subdivision Resurfacing

SUBDIVISION	District
MALLORY WALK	5
THREE LAKES	5
BENTWOOD VILLAGE	6
PARKSIDE-FULTON COUNTY	6
SHOALS CREEK	6
BETHSAIDA WOODS	7
JOSHUA CROSSING	7
OAKLEAF MANOR	7
OLD JONESBORO LANDING	7

T-SPLOST II **DRAFT** RECOMMENDATIONS



Street Name	Over/At	District
FAIRBURN RD	N Utoy Creek (2)	1
COCHRAN ROAD	Deep Creek	2
DERRICK RD	Deep Creek Tributary	3
DEMOONEY ROAD	Deep Creek	4
KOWETA RD	Deep Creek	4
ONO RD	Bear Creek	4
STACKS RD	CSX RR	5
HARRIS RD	Whitewater Creek Tributary	7

T-SPLOST II **DRAFT** RECOMMENDATIONS



STREET NAME	FROM	TO	DISTRICT
FAIRBURN ROAD	Cascade Road	City of Atlanta North	1
BAKERS FERRY ROAD	Boat Rock Road	Fulton Industrial Blvd	1
BOAT ROCK ROAD	Campbellton Road	Fulton Industrial Blvd	1
CAMPBELLTON ROAD	Camp Creek Parkway	Fulton Industrial Blvd	1
CASCADE ROAD	City of Atlanta limits	Fulton Industrial Blvd	1
WALLACE ROAD	Campbellton Rd	Enon Road	1
MERK ROAD	Camp Creek Parkway	Alredge Rd	2
UNION ROAD	Campbellton Rd	Vandiver Rd	2
OLD FAIRBURN ROAD	Union Road	Highpoint Trail	3
SCARBOROUGH ROAD	Hunter Road	Welcome All Road	3
WELCOME ALL ROAD	Roosevelt Highway	Will Lee Road	3
STONEWALL TELL RD	Roosevelt Highway	Campbellton Road	2,3
JEROME ROAD	Old National Highway	Old Bill Cook Road	5
CREEL ROAD	Old National Highway	Bethsaida Rd	6
FLAT SHOALS ROAD	Old National Highway	Buffington Road	5,6,7
BETHSAIDA ROAD	Old National Highway	Nunn Woods Way	6,7



Sidewalks



Multiuse Trails



Bike/Ped

**Bike/Pedestrian
Improvements**

T-SPLOST II **DRAFT** RECOMMENDATIONS



**Operations & Safety
Improvements**




Intersection Improvements

I. Operations and Safety Improvements

STREET NAMES	From/AT	District
ALDREDGE ROAD	Merk Road	2
BUTNER ROAD	Alredge Road	2
CAMPBELLTON ROAD	Enon Road	1
ENON ROAD	Camp Creek Parkway	2
OLD FAIRBURN ROAD	Thaxton Road	2
UNION ROAD	Thames Road	2
CASCADE PALMETTO HIGHWAY	Rivertown Road	4
CASCADE-PALMETTO HIGHWAY	Wilkerson Mill Rd	4
ONO RD/HOBGOOD RD	Rivertown Road	4
SOUTH FULTON PARKWAY	Cedar Grove Road	4
BETHSAIDA RD	Creel Rd/West Road	6,7
BETHSAIDA ROAD	Old National Highway	6,7

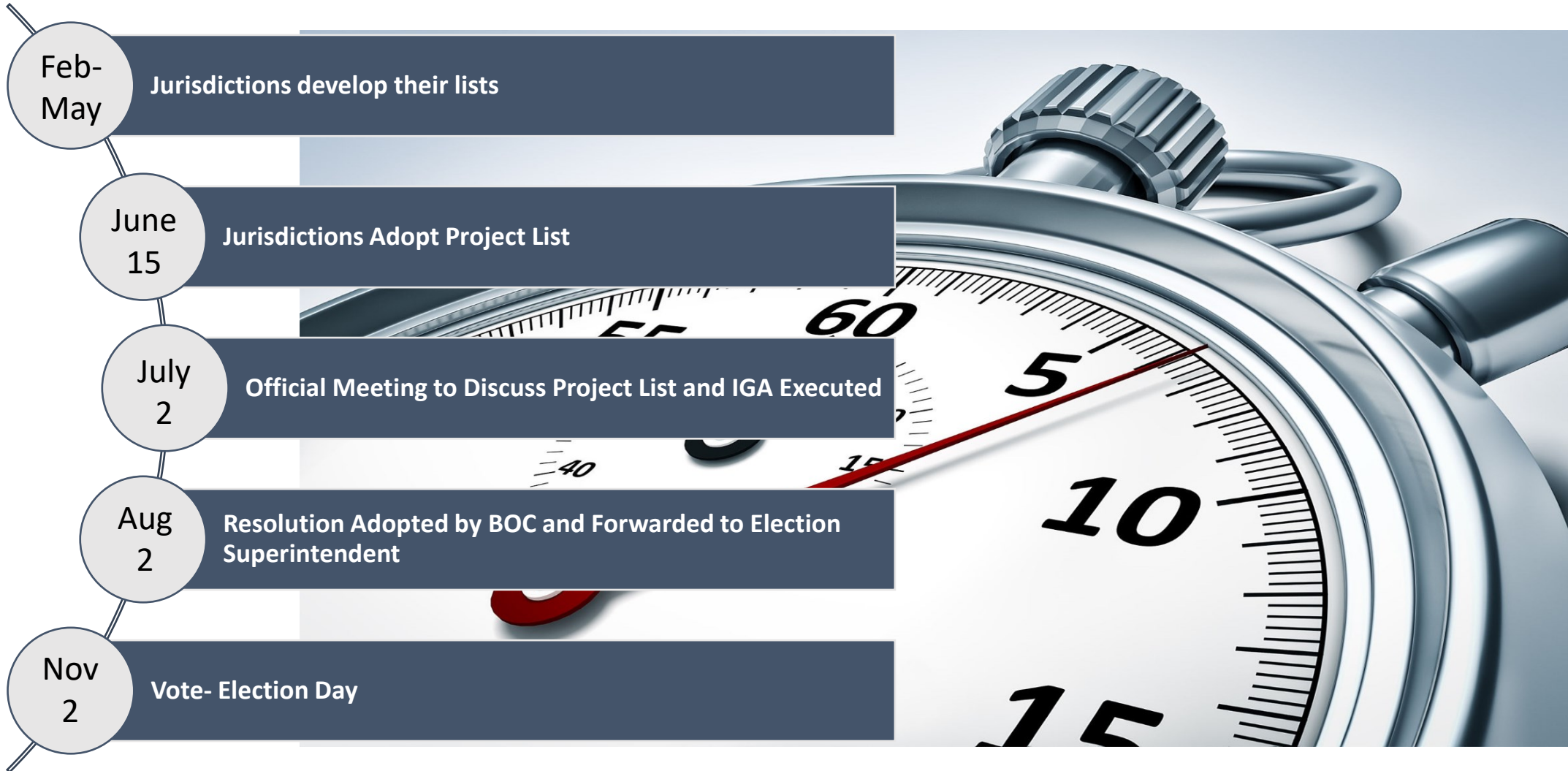
T-SPLOST II **DRAFT** RECOMMENDATIONS



II. ITS/SIGNAL UPGRADES

STREET NAMES	From/AT	To	District
CASCADE ROAD	City of Atlanta limits	New Hope Rd	1
BEN HILL ROAD	Roosevelt Highway		2
PONTEVEDRA ROAD	Butner Road		2
WELCOME ALL ROAD	Roosevelt Highway		2
US29/ROOSEVELT HIGHWAY	Feldwood Road		2
US29/ROOSEVELT HIGHWAY	Mallory Rd		2
OAKLEY INDUSTRIAL BLVD	Oakley Road		4

PROPOSED TIMELINE





QUESTIONS?

Provide comments, if any, by May 21.

<https://arcg.is/0HOLre1>